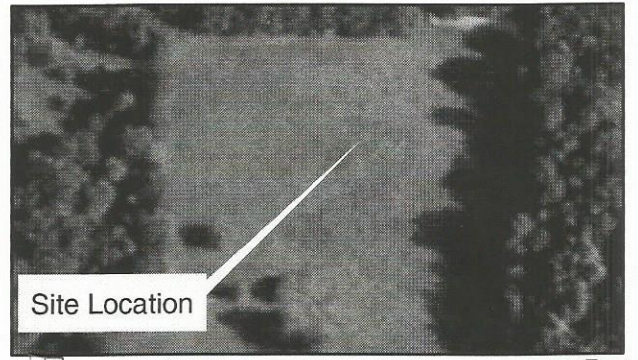



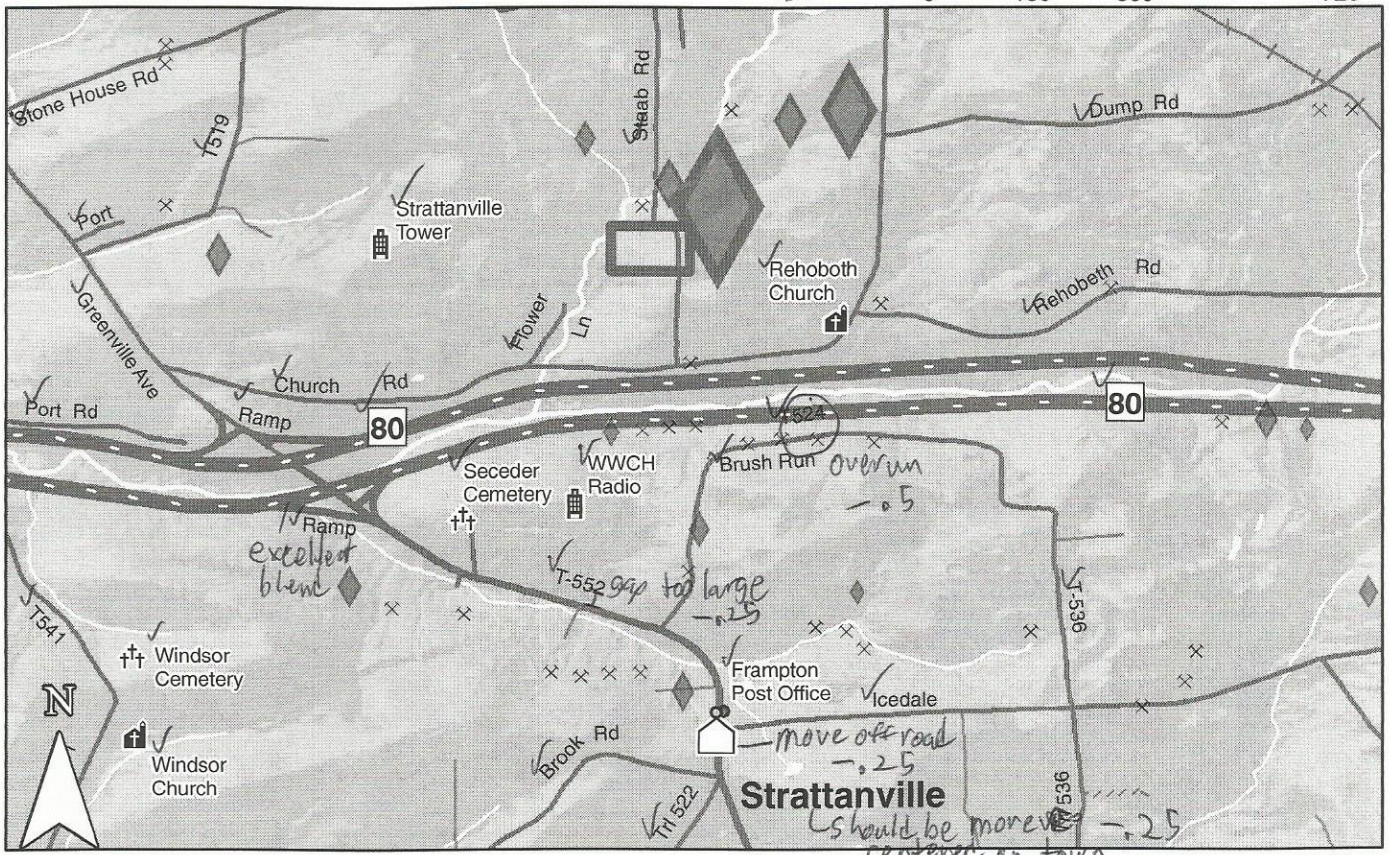

good map 8.25

Proposed Site Location Mine Hazard Cleanup Strattanville, PA


Designed By: Aaron Marks
Data Sources: The National Map, USGS;
Pennsylvania Department of Transportation, 2010.



Site Location



**Mine Size
Flow GPM**



Points of Interest

- †† Cemetary
- Ⓜ Church
- Ⓜ Post Office
- Ⓜ Tower
- × Smaller Mines
Lnice

I odd, uneven spacing - .5

